









LAKE CAMANCHE
RECREATION COMPANY



CAMANCHE RESERVOIR
55 MILES OF SHORE LINE
10 MILES LONG
7,700 SURFACE ACRES OF WATER

-  **KAYAKING & PADDLE BOARDING** - SOUTH COVE, NARROWS, UPPER LAKE TOWARD LAKE PARDEE
-  **TROLLING FOR TROUT FISHING** - BUOY LINE, LITTLE & BIG HAT ISLANDS
-  **BASS** - NARROWS, HOUSEBOAT COVE
-  **BANK FISHING** - SOUTH COVE DAY USE OR NORTH SHORE WEST OF THE BOAT RAMP TO THE POINT DAY USE AREA
-  **CAMPGROUND**
-  **COTTAGE RENTALS**

The Camanche Recreation Area is a public facility operated by agreement with the East Bay Municipal Utility District by The California Parks Company.

